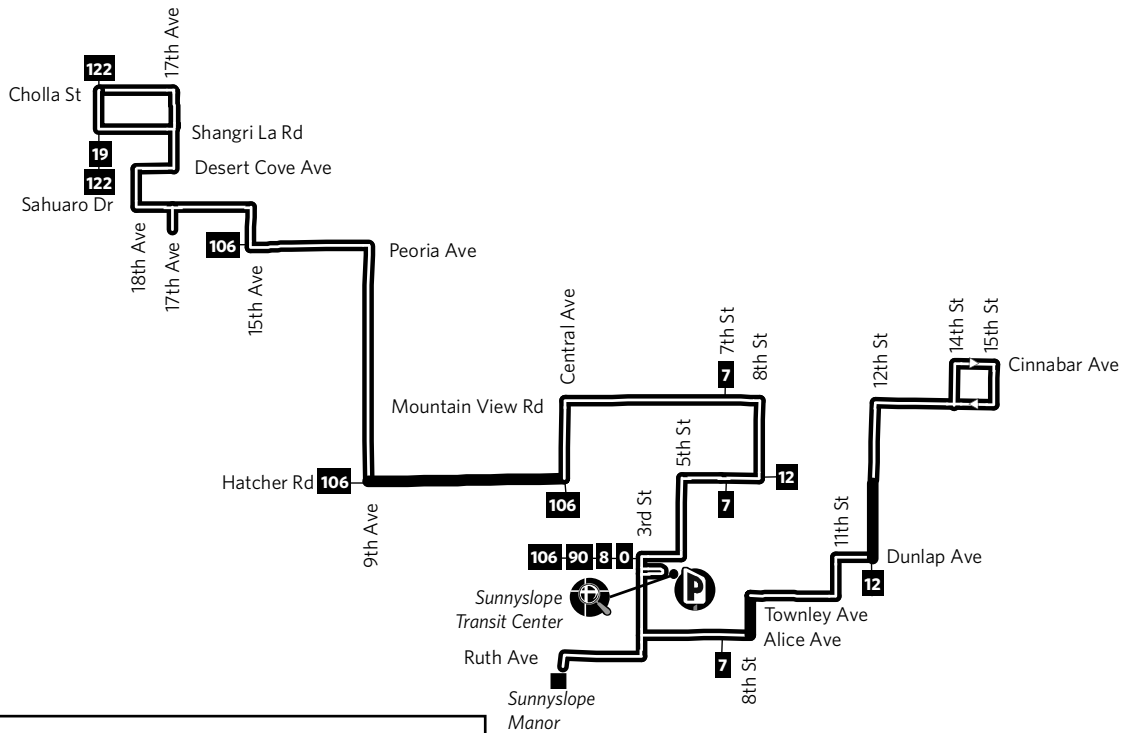


# Phoenix Neighborhood Circulator SMART






**Free Route!**  
**iServicio Gratuito!**



**Park-and-Ride**  
Sunnyslope Transit Center, ½ block south of Dunlap Ave on 3rd St

*Centro de Transporte Sunnyslope, ½ cuadra al Sur de Dunlap Ave en 3rd St*

## Legend

-  SMART Designated Bus Stop Zone
-  Flag Stop Zone
-  Transfer Point

SMART is a free neighborhood circulator service provided by Phoenix Public Transit. Mini-buses travel the 8-mile route in both directions every 35 minutes. Travel time from one end to the other is approximately 45 minutes. On major streets, please wait at designated bus stops. On neighborhood streets, flag down the mini-bus to have it stop for you.

For more information about Phoenix Neighborhood Circulator service, visit [phoenix.gov/publictransit](http://phoenix.gov/publictransit).

*SMART es un servicio gratuito de transporte para los vecindarios ofrecido por el sistema de transporte público Phoenix Public Transit. Cada 35 minutos los minibuses recorren la ruta de 8 millas en ambas direcciones. El viaje de un punto final al otro dura aproximadamente 45 minutos. Para abordar el minibús, espere en paradas designadas si se encuentra en calles principales. Hágale señas al conductor si se encuentra en calles residenciales.*

Para más información sobre el servicio, visite [phoenix.gov/publictransit](http://phoenix.gov/publictransit).



See fold-out map for routes serving this area.  
*Vea el mapa desplegable para las rutas que sirven esta área.*

# Phoenix Neighborhood Circulator SMART

## Monday-Friday Eastbound Lunes a Viernes, Rumbo al este

19TH AVE & CHOLLA ST	15TH AVE & PEORIA AVE	7TH AVE & HATCHER RD	SUNNYSLOPE TC	15TH ST & CINNABAR AVE
6:20	6:28	6:37	6:49	7:02
6:55	7:03	7:12	7:24	7:37
7:30	7:38	7:47	7:59	8:12
8:05	8:13	8:22	8:34	8:47
8:40	8:48	8:57	9:09	9:22
9:15	9:23	9:32	9:44	9:57
9:50	9:58	10:07	10:19	10:32
10:25	10:33	10:42	10:54	11:07
11:00	11:08	11:17	11:29	11:42
11:35	11:43	11:52	<b>12:04</b>	<b>12:17</b>
<b>12:10</b>	<b>12:18</b>	<b>12:27</b>	<b>12:39</b>	<b>12:52</b>
<b>12:45</b>	<b>12:53</b>	<b>1:02</b>	<b>1:14</b>	<b>1:27</b>
<b>1:20</b>	<b>1:28</b>	<b>1:37</b>	<b>1:49</b>	<b>2:02</b>
<b>1:55</b>	<b>2:03</b>	<b>2:12</b>	<b>2:24</b>	<b>2:37</b>
<b>2:30</b>	<b>2:38</b>	<b>2:47</b>	<b>2:59</b>	<b>3:12</b>
<b>3:05</b>	<b>3:13</b>	<b>3:22</b>	<b>3:34</b>	<b>3:47</b>
<b>3:40</b>	<b>3:48</b>	<b>3:57</b>	<b>4:09</b>	<b>4:22</b>
<b>4:15</b>	<b>4:23</b>	<b>4:32</b>	<b>4:44</b>	<b>4:57</b>
<b>4:50</b>	<b>4:58</b>	<b>5:07</b>	<b>5:19</b>	<b>5:32</b>
<b>5:25</b>	<b>5:33</b>	<b>5:42</b>	<b>5:54</b>	<b>6:07</b>
<b>6:00</b>	<b>6:08</b>	<b>6:17</b>	<b>6:29</b>	<b>6:42</b>

## Monday-Friday Westbound Lunes a Viernes, Rumbo al oeste

15TH ST & CINNABAR AVE	SUNNYSLOPE TC	7TH AVE & HATCHER RD	15TH AVE & PEORIA AVE	19TH AVE & CHOLLA ST
6:00	6:13	6:25	6:34	6:42
6:35	6:48	7:00	7:09	7:17
7:10	7:23	7:35	7:44	7:52
7:45	7:58	8:10	8:19	8:27
8:20	8:33	8:45	8:54	9:02
8:55	9:08	9:20	9:29	9:37
9:30	9:43	9:55	10:04	10:12
10:05	10:18	10:30	10:39	10:47
10:40	10:53	11:05	11:14	11:22
11:15	11:28	11:40	11:49	11:57
11:50	<b>12:03</b>	<b>12:15</b>	<b>12:24</b>	<b>12:32</b>
<b>12:25</b>	<b>12:38</b>	<b>12:50</b>	<b>12:59</b>	<b>1:07</b>
<b>1:00</b>	<b>1:13</b>	<b>1:25</b>	<b>1:34</b>	<b>1:42</b>
<b>1:35</b>	<b>1:48</b>	<b>2:00</b>	<b>2:09</b>	<b>2:17</b>
<b>2:10</b>	<b>2:23</b>	<b>2:35</b>	<b>2:44</b>	<b>2:52</b>
<b>2:45</b>	<b>2:58</b>	<b>3:10</b>	<b>3:19</b>	<b>3:27</b>
<b>3:20</b>	<b>3:33</b>	<b>3:45</b>	<b>3:54</b>	<b>4:02</b>
<b>3:55</b>	<b>4:08</b>	<b>4:20</b>	<b>4:29</b>	<b>4:37</b>
<b>4:30</b>	<b>4:43</b>	<b>4:55</b>	<b>5:04</b>	<b>5:12</b>
<b>5:05</b>	<b>5:18</b>	<b>5:30</b>	<b>5:39</b>	<b>5:47</b>
<b>5:40</b>	<b>5:53</b>	<b>6:05</b>	<b>6:14</b>	<b>6:22</b>

## Saturday Eastbound Sábado, Rumbo al este

19TH AVE & CHOLLA ST	15TH AVE & PEORIA AVE	7TH AVE & HATCHER RD	SUNNYSLOPE TC	15TH ST & CINNABAR AVE
7:30	7:38	7:47	7:59	8:12
8:05	8:13	8:22	8:34	8:47
8:40	8:48	8:57	9:09	9:22
9:15	9:23	9:32	9:44	9:57
9:50	9:58	10:07	10:19	10:32
10:25	10:33	10:42	10:54	11:07
11:00	11:08	11:17	11:29	11:42
11:35	11:43	11:52	<b>12:04</b>	<b>12:17</b>
<b>12:10</b>	<b>12:18</b>	<b>12:27</b>	<b>12:39</b>	<b>12:52</b>
<b>12:45</b>	<b>12:53</b>	<b>1:02</b>	<b>1:14</b>	<b>1:27</b>
<b>1:20</b>	<b>1:28</b>	<b>1:37</b>	<b>1:49</b>	<b>2:02</b>
<b>1:55</b>	<b>2:03</b>	<b>2:12</b>	<b>2:24</b>	<b>2:37</b>
<b>2:30</b>	<b>2:38</b>	<b>2:47</b>	<b>2:59</b>	<b>3:12</b>
<b>3:05</b>	<b>3:13</b>	<b>3:22</b>	<b>3:34</b>	<b>3:47</b>
<b>3:40</b>	<b>3:48</b>	<b>3:57</b>	<b>4:09</b>	<b>4:22</b>

## Saturday Westbound Sábado, Rumbo al oeste

15TH ST & CINNABAR AVE	SUNNYSLOPE TC	7TH AVE & HATCHER RD	15TH AVE & PEORIA AVE	19TH AVE & CHOLLA ST
7:45	7:58	8:10	8:19	8:27
8:20	8:33	8:45	8:54	9:02
8:55	9:08	9:20	9:29	9:37
9:30	9:43	9:55	10:04	10:12
10:05	10:18	10:30	10:39	10:47
10:40	10:53	11:05	11:14	11:22
11:15	11:28	11:40	11:49	11:57
11:50	<b>12:03</b>	<b>12:15</b>	<b>12:24</b>	<b>12:32</b>
<b>12:25</b>	<b>12:38</b>	<b>12:50</b>	<b>12:59</b>	<b>1:07</b>
<b>1:00</b>	<b>1:13</b>	<b>1:25</b>	<b>1:34</b>	<b>1:42</b>
<b>1:35</b>	<b>1:48</b>	<b>2:00</b>	<b>2:09</b>	<b>2:17</b>
<b>2:10</b>	<b>2:23</b>	<b>2:35</b>	<b>2:44</b>	<b>2:52</b>
<b>2:45</b>	<b>2:58</b>	<b>3:10</b>	<b>3:19</b>	<b>3:27</b>
<b>3:20</b>	<b>3:33</b>	<b>3:45</b>	<b>3:54</b>	<b>4:02</b>
<b>3:55</b>	<b>4:08</b>	<b>4:20</b>	<b>4:29</b>	<b>4:37</b>
<b>4:30</b>	<b>4:43</b>	<b>4:55</b>	<b>5:04</b>	<b>5:12</b>

Continued on next page / Continua en la página siguiente

Light type = AM. **Bold type = PM.** / Texto normal = la mañana. **Texto remarcado = la tarde.**

Effective/Validez: **October 23, 2017**

# Phoenix Neighborhood Circulator SMART

## Sunday Eastbound Domingo, Rumbo al este

19TH AVE & CHOLLAST	15TH AVE & PEORIA AVE	7TH AVE & HATCHER RD	SUNNYSLOPETC	15TH ST & CINNABAR AVE
7:30	7:38	7:47	7:59	8:12
8:05	8:13	8:22	8:34	8:47
8:40	8:48	8:57	9:09	9:22
9:15	9:23	9:32	9:44	9:57
9:50	9:58	10:07	10:19	10:32
10:25	10:33	10:42	10:54	11:07
11:00	11:08	11:17	11:29	11:42
11:35	11:43	11:52	<b>12:04</b>	<b>12:17</b>
<b>12:10</b>	<b>12:18</b>	<b>12:27</b>	<b>12:39</b>	<b>12:52</b>
<b>12:45</b>	<b>12:53</b>	<b>1:02</b>	<b>1:14</b>	<b>1:27</b>
<b>1:20</b>	<b>1:28</b>	<b>1:37</b>	<b>1:49</b>	<b>2:02</b>
<b>1:55</b>	<b>2:03</b>	<b>2:12</b>	<b>2:24</b>	<b>2:37</b>
<b>2:30</b>	<b>2:38</b>	<b>2:47</b>	<b>2:59</b>	<b>3:12</b>
<b>3:05</b>	<b>3:13</b>	<b>3:22</b>	<b>3:34</b>	<b>3:47</b>
<b>3:40</b>	<b>3:48</b>	<b>3:57</b>	<b>4:09</b>	<b>4:22</b>

## Sunday Westbound Domingo, Rumbo al oeste

15TH ST & CINNABAR AVE	SUNNYSLOPETC	7TH AVE & HATCHER RD	15TH AVE & PEORIA AVE	19TH AVE & CHOLLAST
7:45	7:58	8:10	8:19	8:27
8:20	8:33	8:45	8:54	9:02
8:55	9:08	9:20	9:29	9:37
9:30	9:43	9:55	10:04	10:12
10:05	10:18	10:30	10:39	10:47
10:40	10:53	11:05	11:14	11:22
11:15	11:28	11:40	11:49	11:57
11:50	<b>12:03</b>	<b>12:15</b>	<b>12:24</b>	<b>12:32</b>
<b>12:25</b>	<b>12:38</b>	<b>12:50</b>	<b>12:59</b>	<b>1:07</b>
<b>1:00</b>	<b>1:13</b>	<b>1:25</b>	<b>1:34</b>	<b>1:42</b>
<b>1:35</b>	<b>1:48</b>	<b>2:00</b>	<b>2:09</b>	<b>2:17</b>
<b>2:10</b>	<b>2:23</b>	<b>2:35</b>	<b>2:44</b>	<b>2:52</b>
<b>2:45</b>	<b>2:58</b>	<b>3:10</b>	<b>3:19</b>	<b>3:27</b>
<b>3:20</b>	<b>3:33</b>	<b>3:45</b>	<b>3:54</b>	<b>4:02</b>
<b>3:55</b>	<b>4:08</b>	<b>4:20</b>	<b>4:29</b>	<b>4:37</b>
<b>4:30</b>	<b>4:43</b>	<b>4:55</b>	<b>5:04</b>	<b>5:12</b>